



Enter a narrow, sometimes overgrown path, bounded by two fences, alongside the former Bromley Farm landfill site. On reaching the access road to the recycling site, do not cross over straightaway but veer left to a stile and across the grass to the public footpath sign.

Cross here and enter another path between fences to a gate to the field ahead. Bear slightly left across the field to a gate that leads to a footpath that passes between two bungalows to emerge onto Cumberworth Lane. Turn left and walk towards St. Nicholas' church.

The current church was built in 1870, though a church/chapel has existed on the site since the 13th century. Walk round the church to see the old village stocks, near the main door.



St Nicholas' Church

For refreshments you may continue along Cumberworth Lane past the church and village school to the crossroads with the main A635 road. Here you will find a Post Office which is also a village store with sandwiches, drinks etc, also the Star Inn.

To continue our walk, turn down Balk Lane (opposite the church), admiring this attractive conservation area, and walk straight ahead, over a stone stile into the fields. Continue straight down the fields for a good half mile, into and through a small, attractive woodland and out onto to a lane which is now part of the Kirklees Way. Bear left and through a gate and continue along the lane. Cross the country road (Copley Lane) and walk straight ahead along an attractive and clearly marked bridleway (still part of the Kirklees Way). This is High Moor Lane and eventually leads into The Knowle. Follow this street to the main A629 Huddersfield to Sheffield road.

Cross the A629 and walk straight ahead on Yew Tree Road to the junction with Station Road.

Turn right for Shepley station – or left into Shepley village for drinks and refreshments at Co-Op, Black Bull PH and Farmers Boy PH.



A grand view from Upper Cumberworth to Shepley

This trail was devised by the Denby Dale Walkers are Welcome Group. Updated December 2023

The leaflet was financed by the East Peak Innovation Partnership (EPIP) via the Rural Development Programme for England, jointly funded by Defra & the EU & managed by Yorkshire Forward and with a grant from Denby Dale Parish Council.

Historic photos from the Leslie Robinson collection.

Denby Dale to Shepley Trail



Shepley Station, 1900


Getting Here

Denby Dale is well served by Train and Bus services. We would encourage you to travel by public transport so as to minimise your environmental impact

Train, The Sheffield to Huddersfield line stops at Denby Dale as well as many other stations along the line.



Bus, there are several routes that pass through Denby Dale. There is a bus terminal at the railway station.



Look out for the Denby Dale to Shepley Trail waymarkers to help guide you around the trail.



Denby Dale walkers are Welcome

Please check out our website for further information. We are supported by Denby Dale Parish Council




The Denby Dale Parish Countryside Project

Walking in the East Peak




Walking in and around Denby Dale
The Denby Dale to Shepley Trail



An easy 3-mile walk from Denby Dale station to Shepley station.
Stout footwear is advisable.



Denby Dale Station



The original wooden viaduct in 1877



Building the stone viaduct

Denby Dale to Shepley Trail

Denby Dale and Shepley stations are on the Penistone Line, along which trains run from Huddersfield to Penistone, Barnsley, Meadowhall and Sheffield.

The Huddersfield to Penistone section in particular is a wonderfully scenic line through beautiful countryside. It climbs 367 feet during its thirteen and a half miles and boasts four impressive viaducts and six tunnels. The first trains ran on 1st July 1850, when the line was part of the Lancashire and Yorkshire railway.

Begun in October 1877, the present stone viaduct finally opened on Whit Sunday, May 16th 1880.

The stone viaduct was built alongside an earlier timber viaduct, which opened on July 1st 1850. Described in a Sheffield newspaper as having a “cobweb appearance” this wooden viaduct was always unpopular with the more fearful travellers and was replaced after just 30 years.

Of its 21 arches the “skew” arch across Barnsley Road is a remarkable engineering achievement.

You can find details about the Penistone Line, and the Penistone Line Partnership link



Start - Denby Dale Station

Leave the station through the small car-park and turn sharp left across the bridge over the railway line.

Take the track to a wooden stile and into the field ahead. Continue straight ahead keeping the fence to your RHS. Where the fence turns right bear R across field to gate in corner.

Gradually fine views unfold; particularly of Denby Dale viaduct (behind and left), towards High Flatts (ahead and left) and of the village of Upper Cumberworth and its church (ahead and right).



Demolishing the wooden viaduct in 1880

